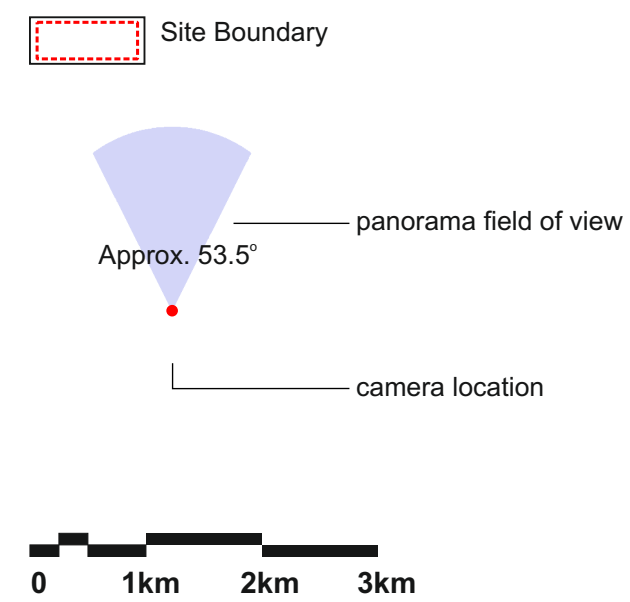
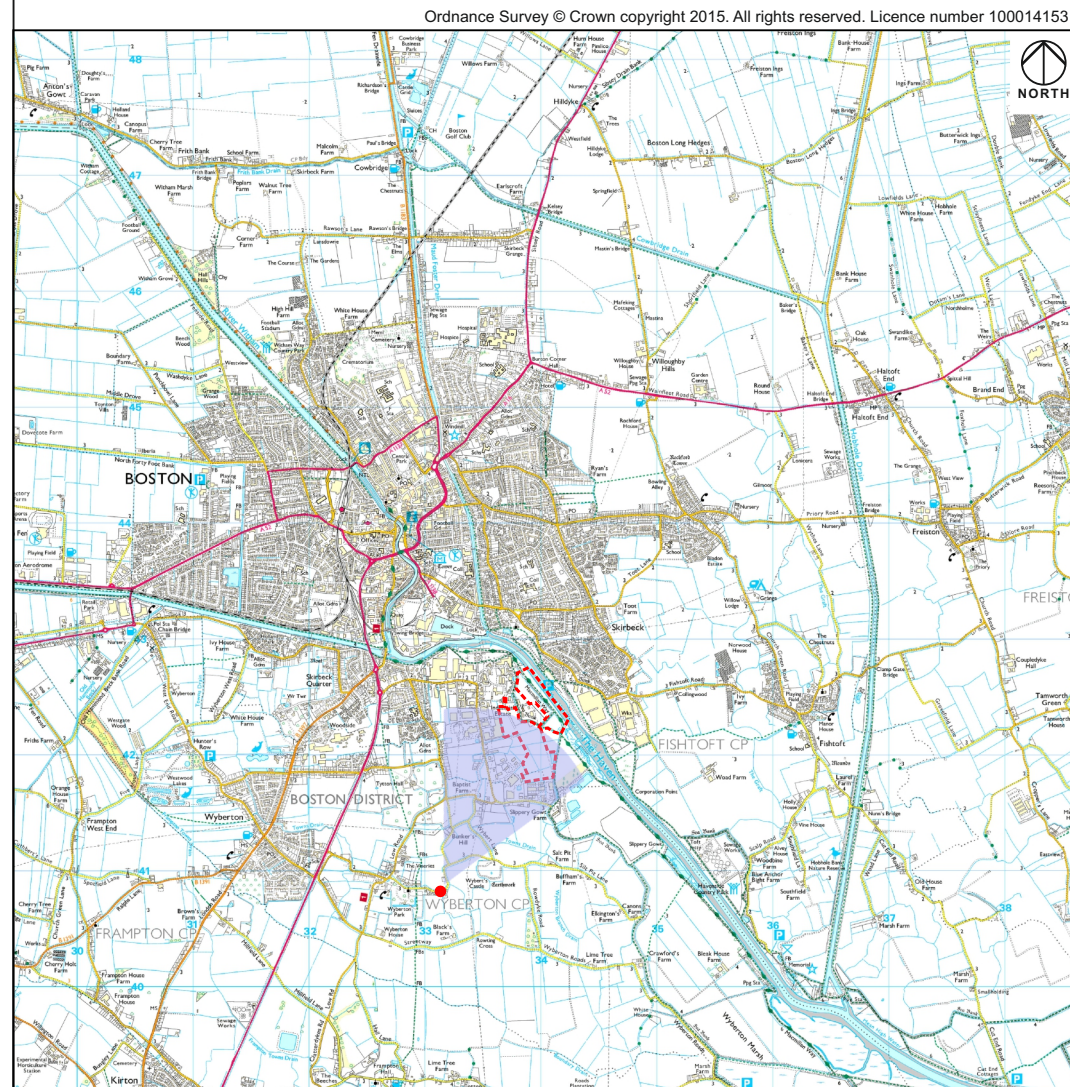




**View 14:** Looking north east from Church Lane at Wyberton Park near property Denemere



**View 14**  
**Existing View**

**Notes**  
-Print at A1  
-View flat at a comfortable arm's length

**Grid reference:** E533122, N340821  
**Elevation:** 3m AOD  
**Direction of centre of view:** 34°  
**Field of view:** 53.5° (HFOV), 18.2° (VFOV)  
**Distance to site boundary:** 1.2m

**Camera body:** Nikon D600  
**Lens:** 50mm prime  
**Camera height above ground level:** 1.7m  
**Time and date of photo:** 14:37, 18/10/2018  
**Weather conditions:** High cloud, clear visibility

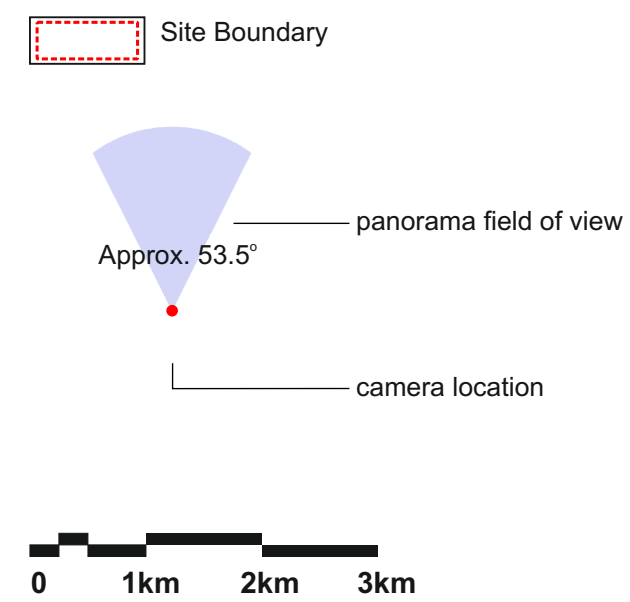
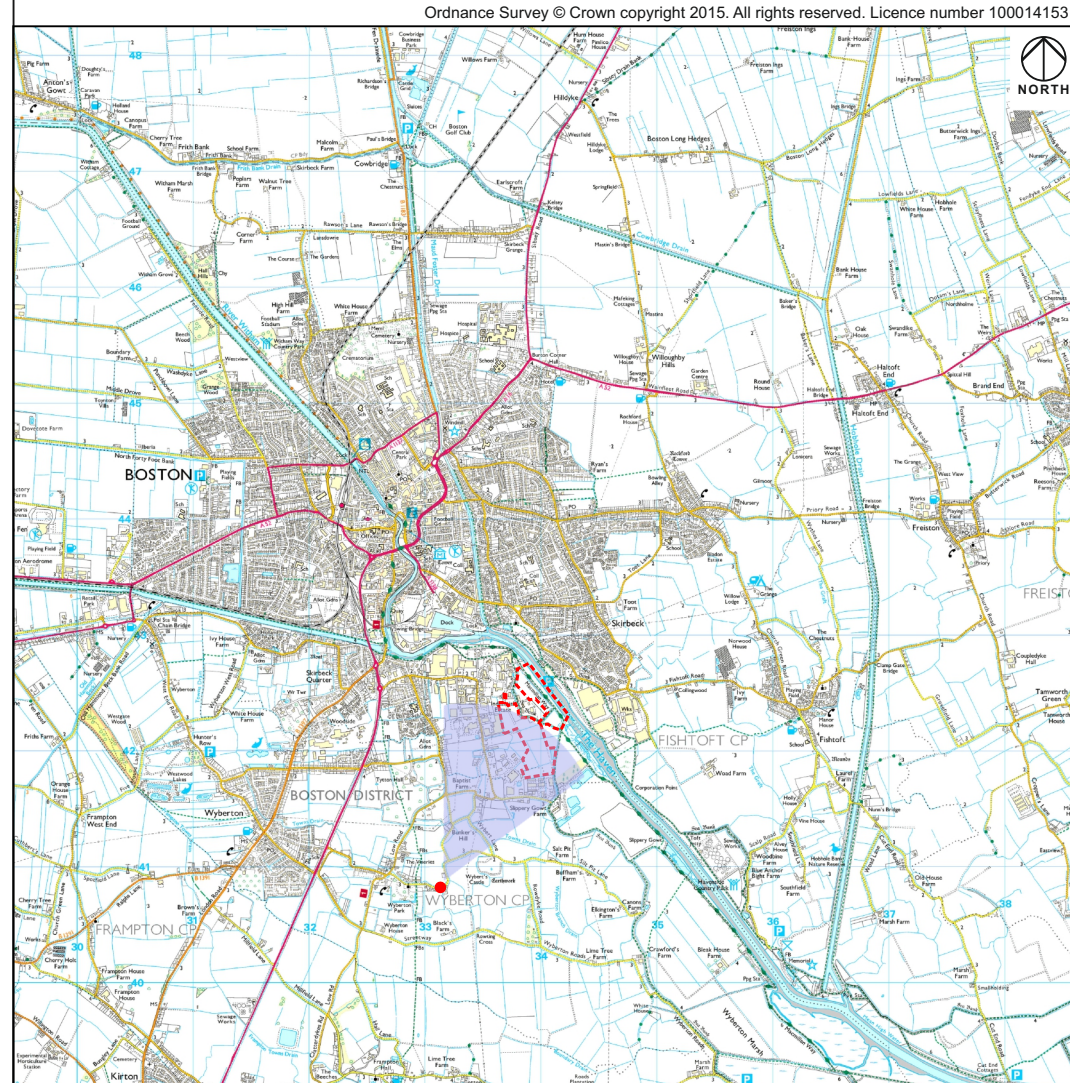
**Estell Warren**  
Landscape Architecture

**Project**  
BOSTON 2 GASIFICATION DCO APPLICATION  
**LANDSCAPE & VISUAL ASSESSMENT**  
**Drawing Title**  
PHOTOMONTAGE 06  
**VIEW 14 FROM CHURCH LANE**  
**Date:** MARCH 2019 **Figure:** 9.20 (sheet 1 of 3)





**View 14:** Photomontage view of the proposed facility at Year 1



**View 14**  
**Year 1 View**

**Notes**  
 -Print at A1  
 -View flat at a comfortable arm's length  
 -The above panoramic image has been digitally merged together from multiple photographs

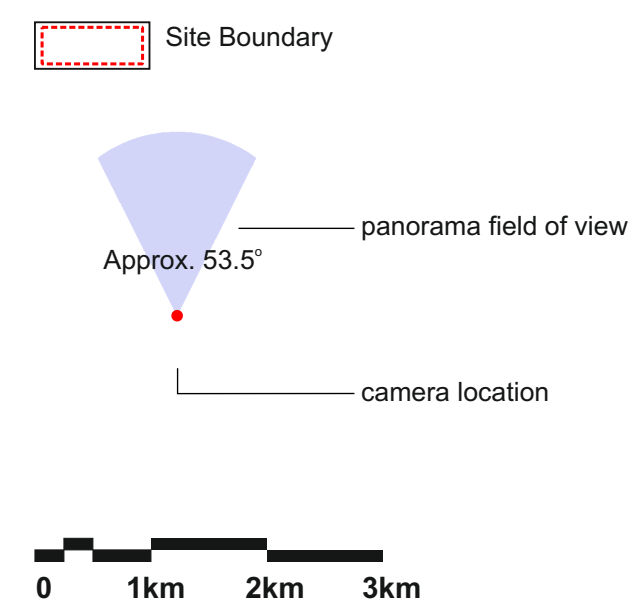
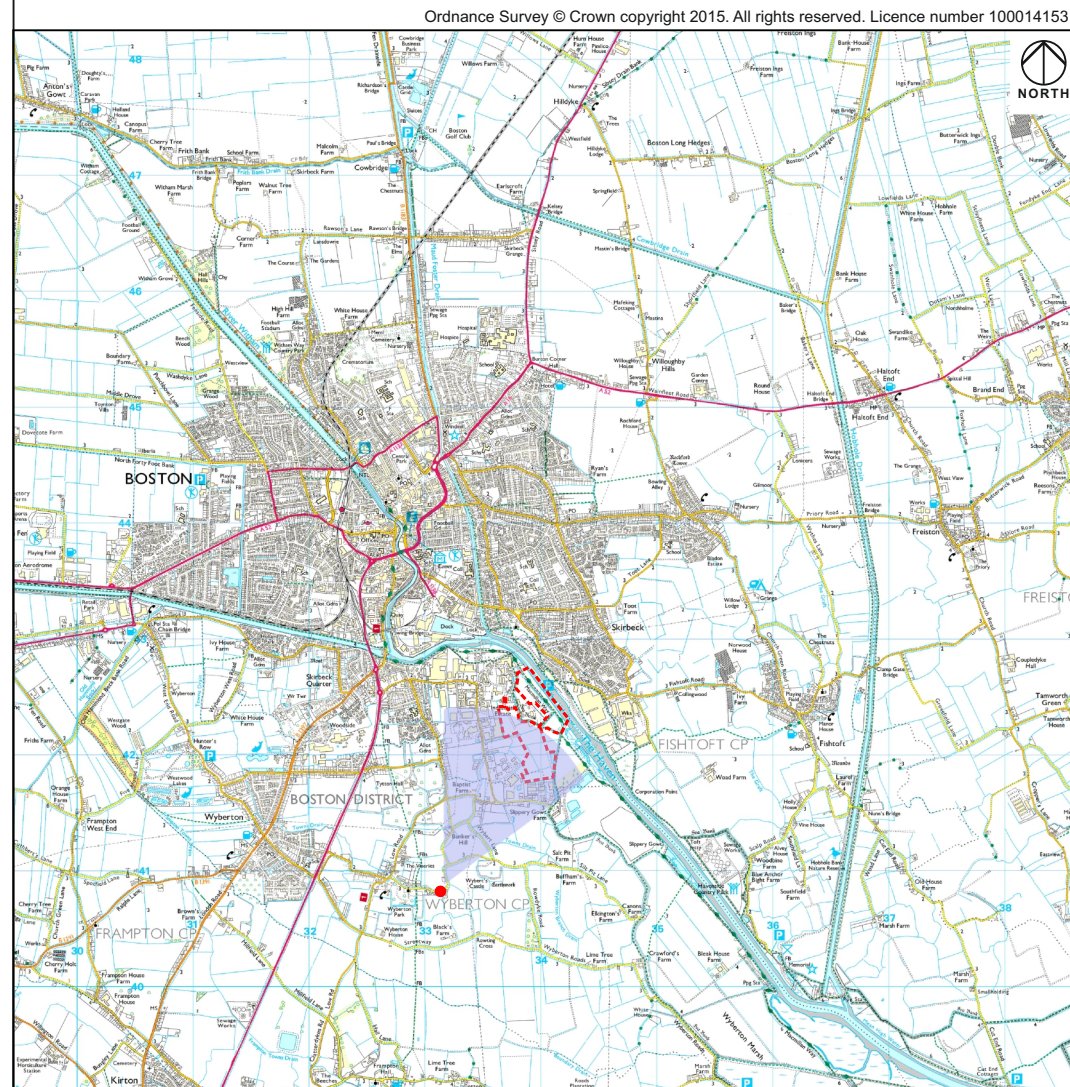
**Grid reference:** E533122, N340821  
**Elevation:** 3m AOD  
**Direction of centre of view:** 34°  
**Field of view:** 53.5° (HFOV), 18.2° (VFOV)  
**Distance to site boundary:** 1.2m

**Camera body:** Nikon D600  
**Lens:** 50mm prime  
**Camera height above ground level:** 1.7m  
**Time and date of photo:** 14:37, 18/10/2018  
**Weather conditions:** High cloud, clear visibility





**View 14:** Photomontage view of the proposed facility at Year 15 illustrating the potential effect of long term established woodland planting (green blocks)



**View 14**  
**Year 15 View**

**Notes**  
 -Print at A1  
 -View flat at a comfortable arm's length  
 -The above panoramic image has been digitally merged together from multiple photographs

**Grid reference:** E533122, N340821  
**Elevation:** 3m AOD  
**Direction of centre of view:** 34°  
**Field of view:** 53.5° (HFOV), 18.2° (VFOV)  
**Distance to site boundary:** 1.2m

**Camera body:** Nikon D600  
**Lens:** 50mm prime  
**Camera height above ground level:** 1.7m  
**Time and date of photo:** 14:37, 18/10/2018  
**Weather conditions:** High cloud, clear visibility